

Exhibit C

ROSLYN RIDGE BLA

| Parcel 3 | Before BLA | After BLA |
|----------|------------|-----------|
| 960952 | 0.32 | 0.37 |
| 960955 | 2.63 | 0.29 |
| 960956 | 1.52 | 4.77 |
| 960954 | 26.39 | 5 |
| 960939 | 0.26 | 0.22 |
| 960957 | 0.96 | 0.14 |
| 960145 | 1.05 | 0.72 |
| 970140 | 0.36 | 0.69 |
| 950598 | 3 | 3.1 |
| 950597 | 3 | 3.1 |
| 950596 | 3 | 3.1 |
| 950595 | 3 | 3.1 |
| 950594 | 3 | 3.1 |
| 950593 | 3 | 3.1 |
| 950592 | 3 | 3.1 |
| 950591 | 3 | 3.1 |
| 950590 | 3 | 3.1 |
| 171934 | 33.91 | 54.58 |
| 950570 | 3 | 3.1 |
| 950571 | 3 | 3.1 |
| 950572 | 3 | 3.1 |
| 950581 | 3 | 3.1 |
| 950582 | 3 | 3.1 |
| 950583 | 3 | 3.1 |
| 950584 | 3 | 3.1 |
| 950585 | 3 | 3.1 |
| 950586 | 3 | 3.1 |
| 950587 | 3 | 3.1 |
| 950588 | 3 | 3.1 |
| 950589 | 3 | 3.1 |
| 582534 | 41.9 | 4.7 |

RECEIVED
 AUG 07 2020
 Kittitas County CDS

STEP 1

960952 Before the BLA = .32 AC 960952 after the BLA = .37 AC
Before the BLA 960955 = 2.63 AC. After BLA Parcel 960955 becomes 2.58 A (2.63
+.32 - .37 = 2.58 AC)

STEP 2

After STEP 1 960955= 2.58 AC then through the second BLA 960955= .29 AC with
Parcel 960956 increasing in size and becoming $1.52+2.58-.29 = 3.81$ AC

STEP 3

960954 before BLA = 26.39 Acres
960939 before BLA = .26AC

960939 through the BLA, is reduced in size by .04AC to allow for utilities.
After BLA 960954 becomes 26.43 Acres.
After BLA 960939 becomes .22AC

STEP 4

960957 before the BLA = .96AC
960954 before the BLA = 26.43 Acres

After the BLA 960957 becomes .14AC
After the BLA 960954 becomes 26.57 Acres
After the BLA 960956 combines with 960957. 960956 becomes 4.77 AC (3.81AC +
.96AC = 4.77AC)

STEP 5

960145 before the BLA = 1.05AC
960145 after the BLA = .72AC
960140 before the BLA = .36AC
960140 after the BLA = .69AC

Step 6

BLA the following Parcels in to 960954 which at this point is 26.57 and the adjoining parcel 171934 is 33.91

- A) Parcel 950598 which is currently 3 acres BLAs into 960954 where it becomes 3.1 acres and 960954 is reduced in size and becomes 23.47 acres. Parcel 171934 adds 3 acres from the addition of the acreage of parcel 950598 being moved and becomes 36.91 acres.
- B) Parcel 950597 which is currently 3 acres BLA's into 960954 where it becomes 3.1 acres and 960954 is reduced in size and becomes 20.37 Parcel 171934 adds 3 acres from the addition of the acreage of parcel 950597 being moved and becomes 39.91 acres.
- C) Parcel 950596 which is currently 3 acres BLA's into 960954 where it becomes 3.1 acres and 960954 is reduced in size and becomes 17.27. Parcel 171934 adds 3 acres from the addition of the acreage of parcel 950596 being moved and becomes 42.91 acres.
- D) Parcel 950595 which is currently 3 acres BLA's into 960954 where it becomes 3.1 acres and 960954 is reduced in size and becomes 14.17. Parcel 171934 adds 3 acres from the addition of the acreage of parcel 950595 being moved and becomes 45.91 acres.
- E) Parcel 950594 which is currently 3 acres BLA's into 960954 where it becomes 3.1 acres and 960954 is reduced in size and becomes 11.07. Parcel 171934 adds 3 acres from the addition of the acreage of parcel 950594 being moved and becomes 48.91 acres.
- F) Parcel 950593 which is currently 3 acres BLA's into 960954 where it becomes 3.1 acres and 960954 is reduced in size and becomes 7.97 acres. Parcel 171934 adds 3 acres from the addition of the acreage of parcel 950593 being moved and becomes 51.91 acres.
- G) 960954 which is currently 7.97 acres then enlarges through a BLAs into Parcel 171934 with 960954 becoming 14.3 acres and parcel 171934 becomes reduced in size to 45.58 acres.
- H) Parcel 950592 which is currently 3 acres BLA's into 960954 where it becomes 3.1 acres and 960954 is reduced in size and becomes 11.2. Parcel 171934 adds 3 acres from the addition of the acreage of parcel 950592 being moved and becomes 48.58 acres.

- I) Parcel 950591 which is currently 3 acres BLA's into 960954 where it becomes 3.1 acres and 960954 is reduced in size and becomes 8.1 acres. Parcel 171934 adds 3 acres and becomes 51.58 acres.
- J) Parcel 950590 which is currently 3 acres BLAs into 960954 where it becomes 3.1 acres and 960954 is reduced in size and becomes 5 acres. Parcel 171934 adds 3 acres from the addition of the acreage of parcel 950592 being moved and becomes 54.58 acres.

Step 7

The remaining 12 parcels with the following parcel numbers:

| Parcel # | Before BLA | After BLA |
|----------|------------|-----------|
| 950570 | 3 Acres | 3.1 Acres |
| 950571 | 3 Acres | 3.1 Acres |
| 950572 | 3 Acres | 3.1 Acres |
| 950581 | 3 Acres | 3.1 Acres |
| 950582 | 3 Acres | 3.1 Acres |
| 950583 | 3 Acres | 3.1 Acres |
| 950584 | 3 Acres | 3.1 Acres |
| 950585 | 3 Acres | 3.1 Acres |
| 950586 | 3 Acres | 3.1 Acres |
| 950587 | 3 Acres | 3.1 Acres |
| 950588 | 3 Acres | 3.1 Acres |
| 950589 | 3 Acres | 3.1 Acres |

All moved to parcel 582534 which, before BLA is 41.9 acres in size and after the BLA is 4.7 Acres.

Step 1

960954

Evergreen Ridge
PUD - Rockberry
Local PUD

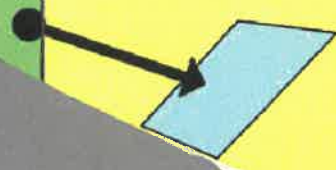
960952

960955

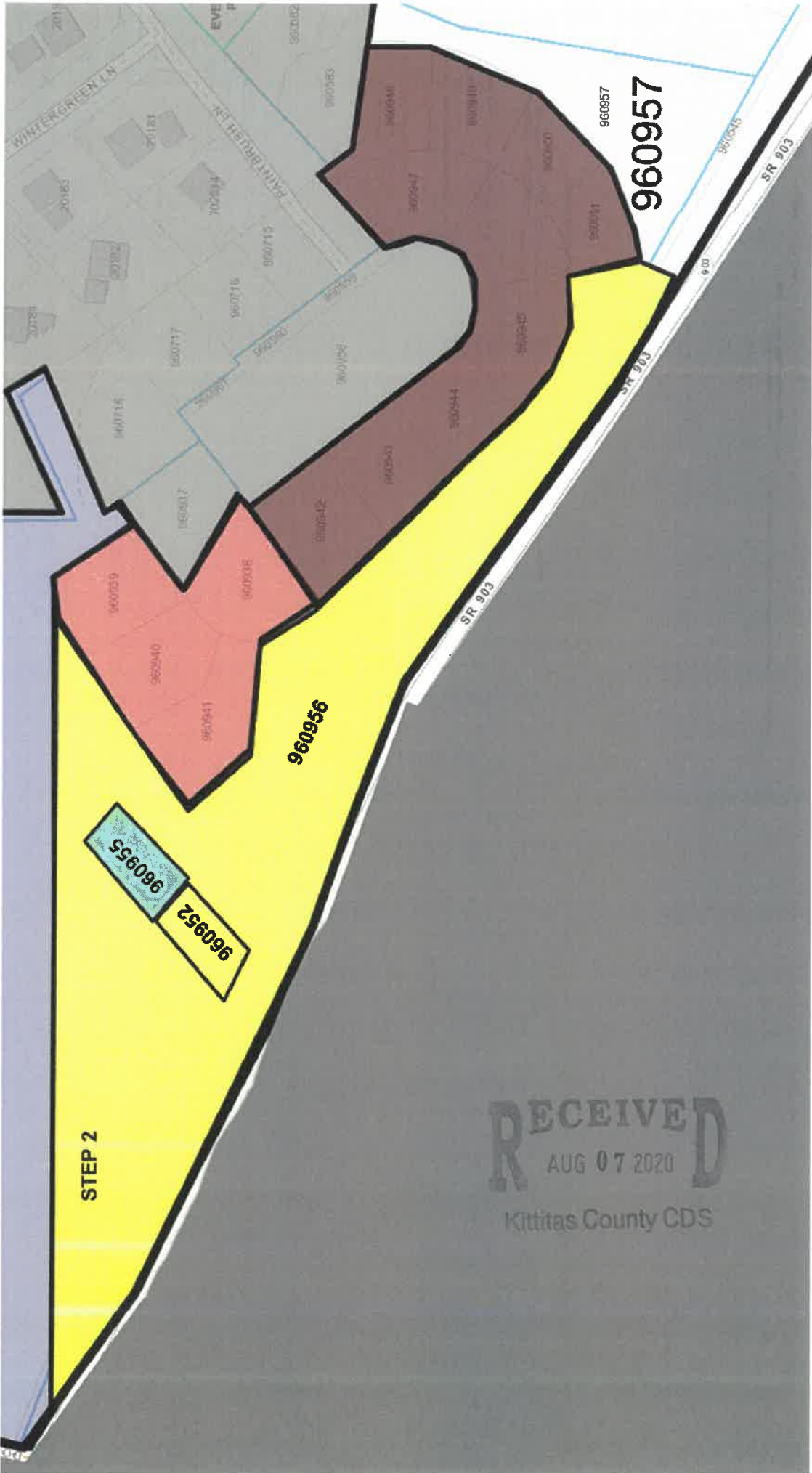
960956

960957

RECEIVED
AUG 07 2020
Kittitas County CDS



BLA STEP 2



Step 3

RECEIVED
AUG 07 2020
Kittitas County CDS

960954
960954

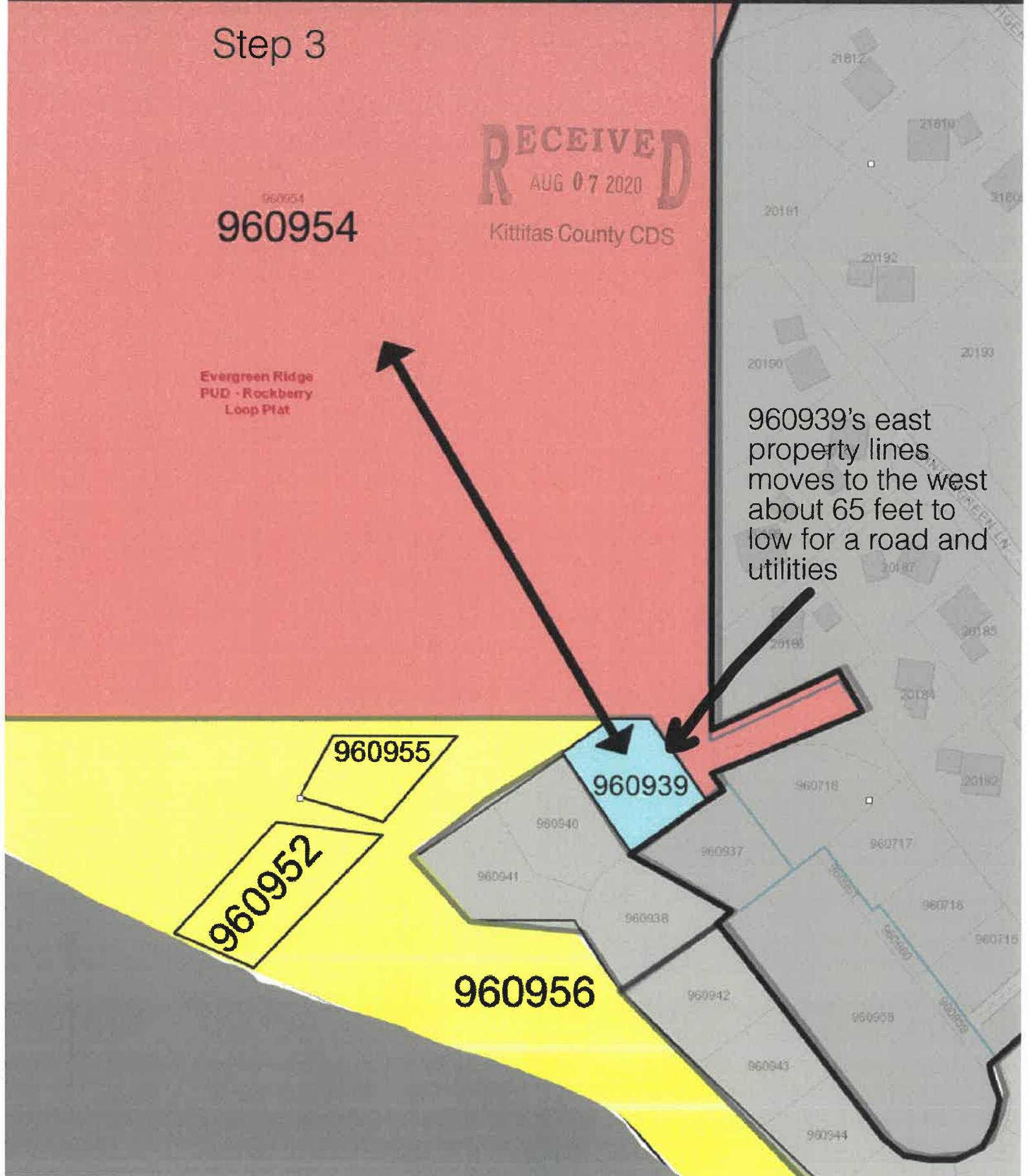
Evergreen Ridge
PUD - Rockberry
Loop Ptat

960939's east
property lines
moves to the west
about 65 feet to
allow for a road and
utilities

960955
960952

960956

960939



Step 5

RECEIVED
AUG 07 2020
Kittitas County CDS

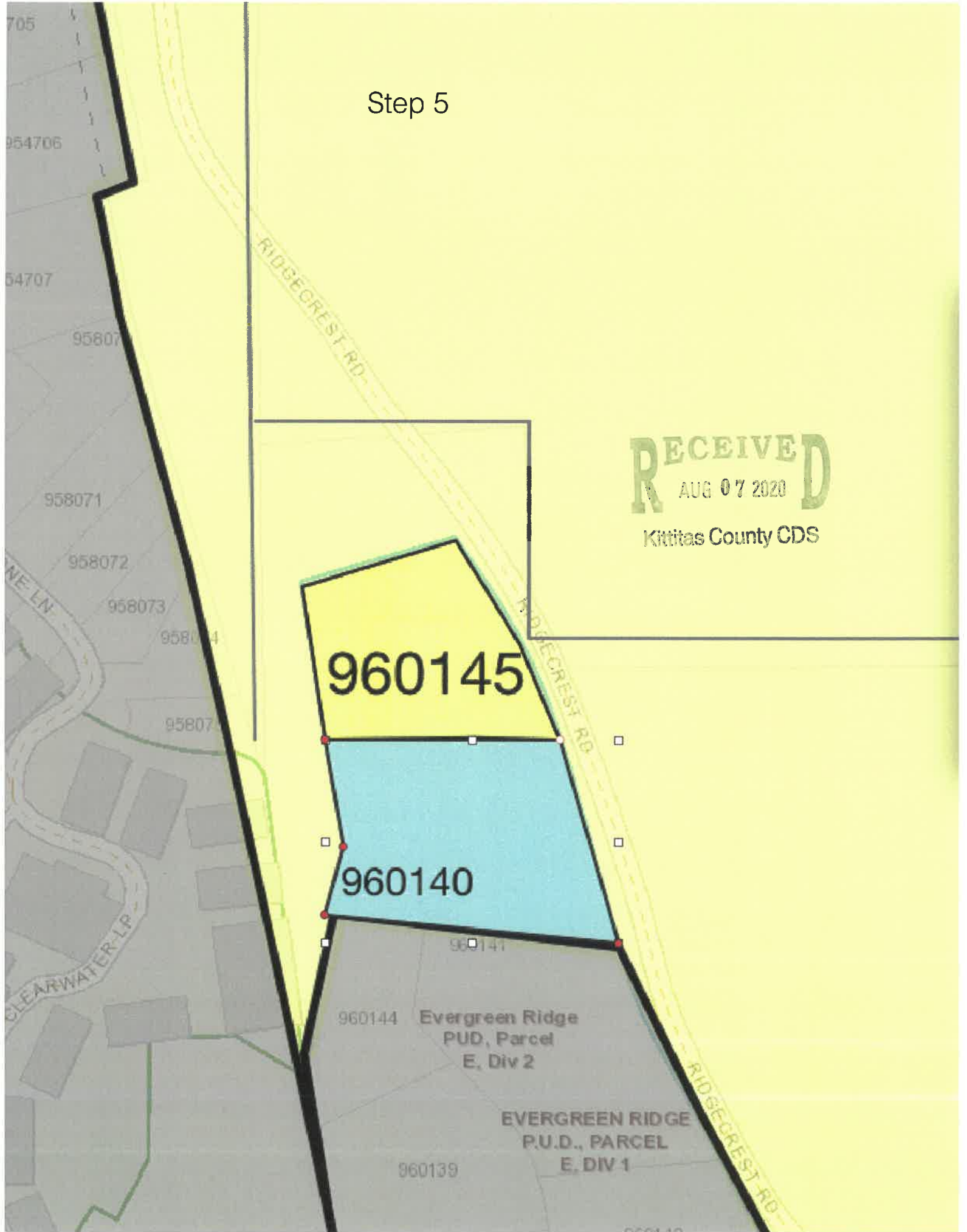
960145

960140

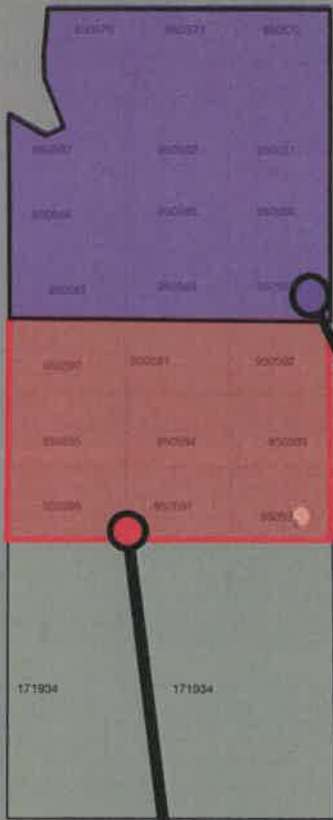
960144 Evergreen Ridge
PUD, Parcel
E, Div 2

EVERGREEN RIDGE
P.U.D., PARCEL
E, DIV 1

960139



Steps 6 and 7



RECEIVED
AUG 07 2020
Kititas County CDS

